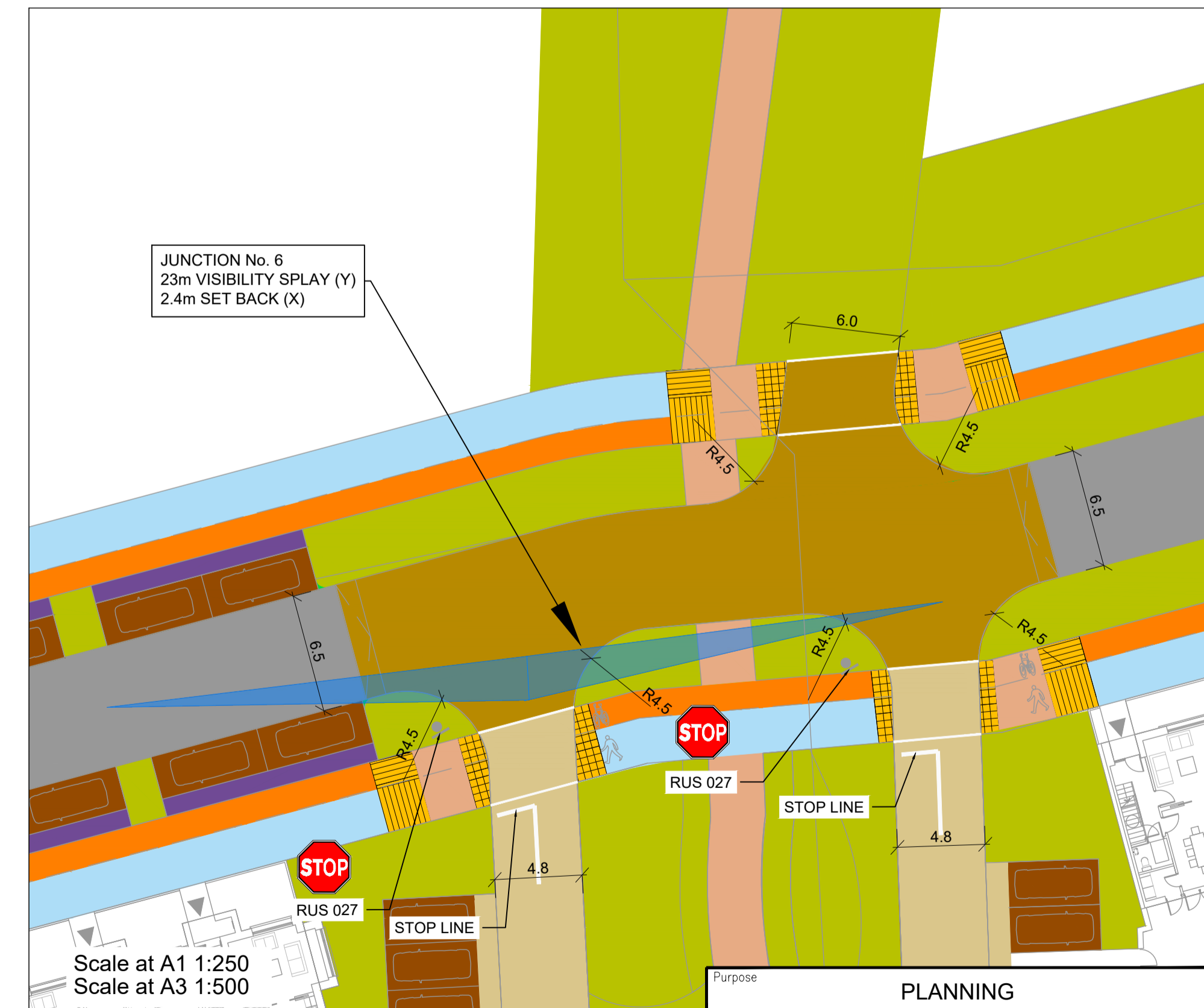
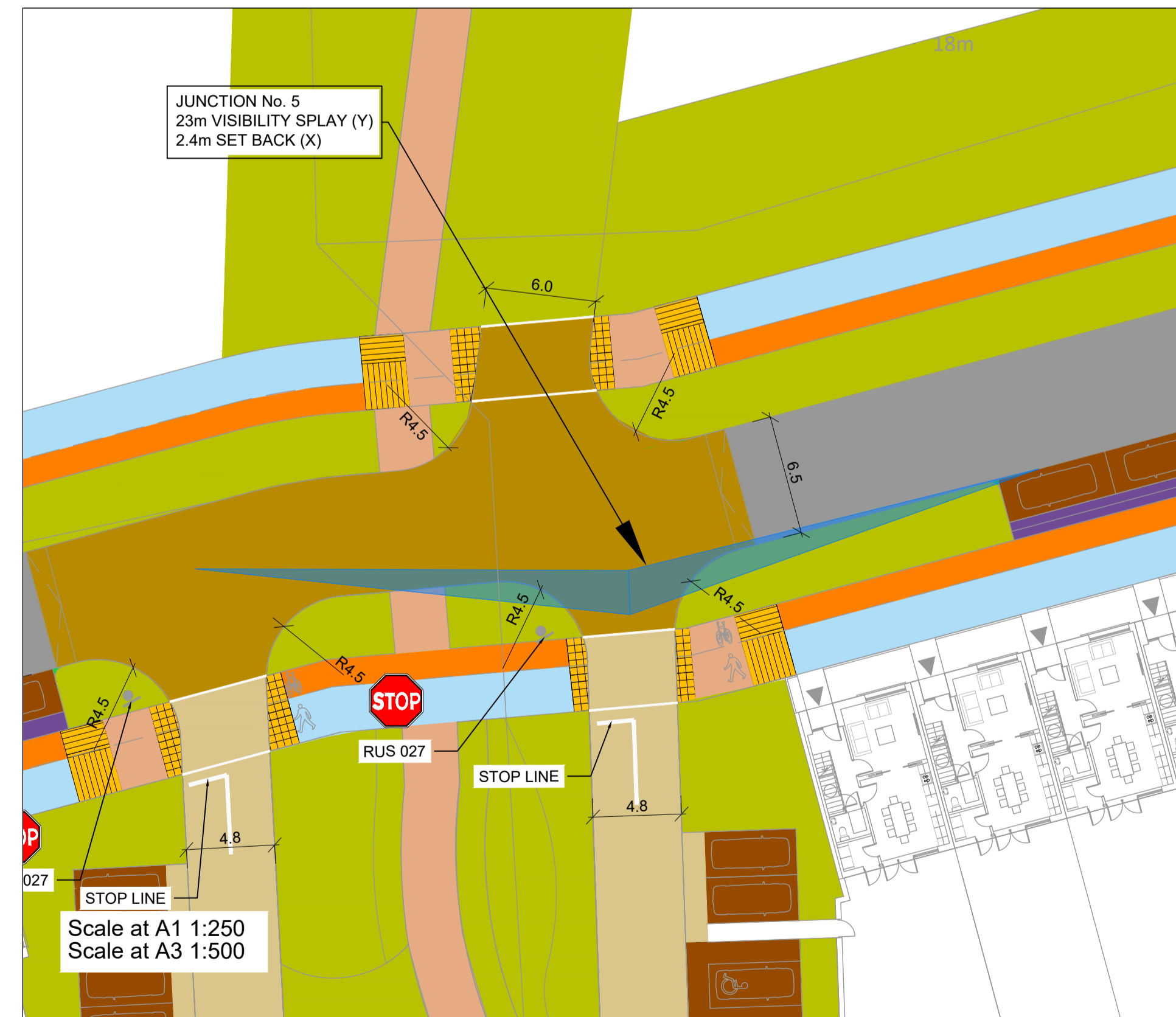
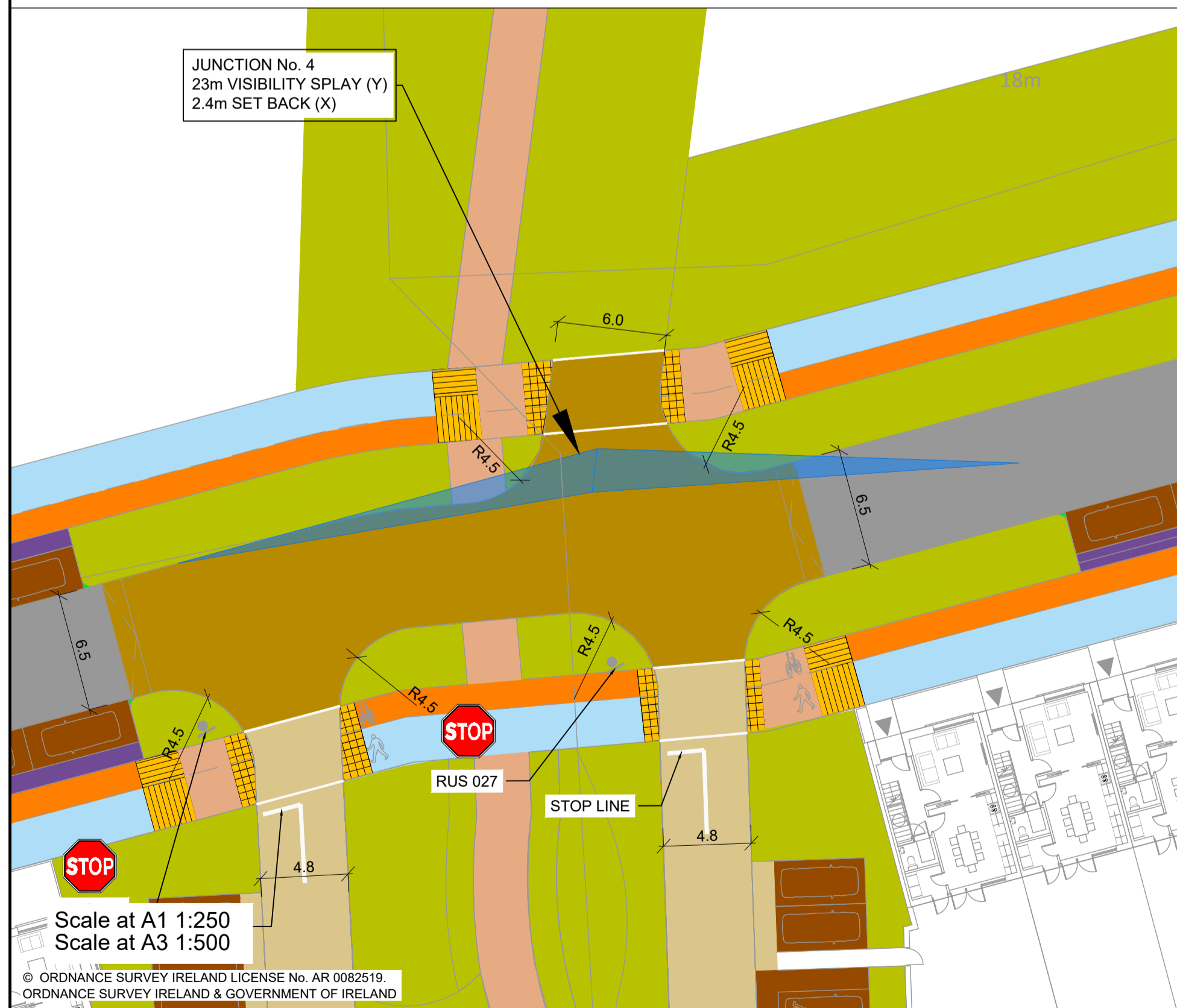
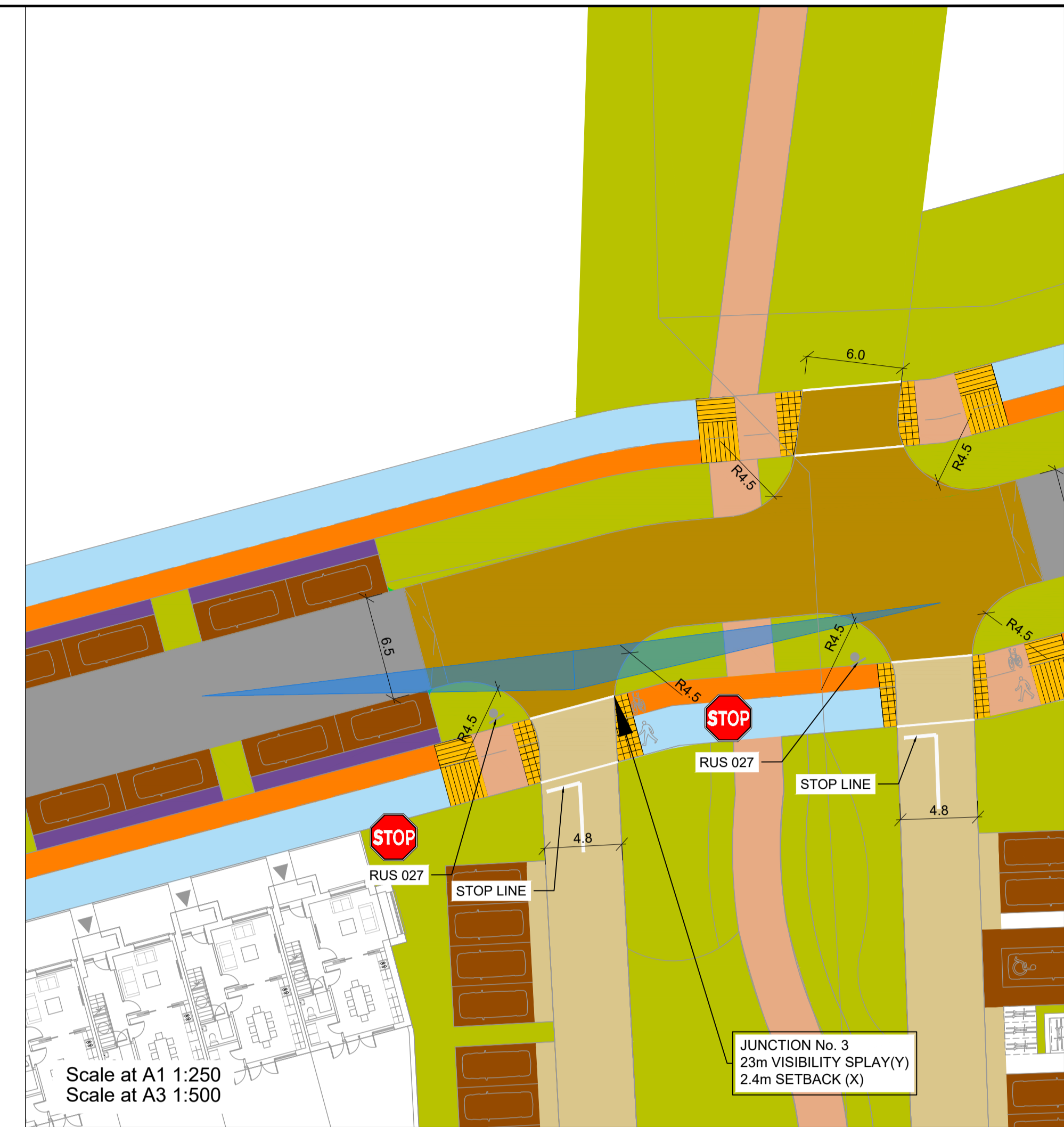
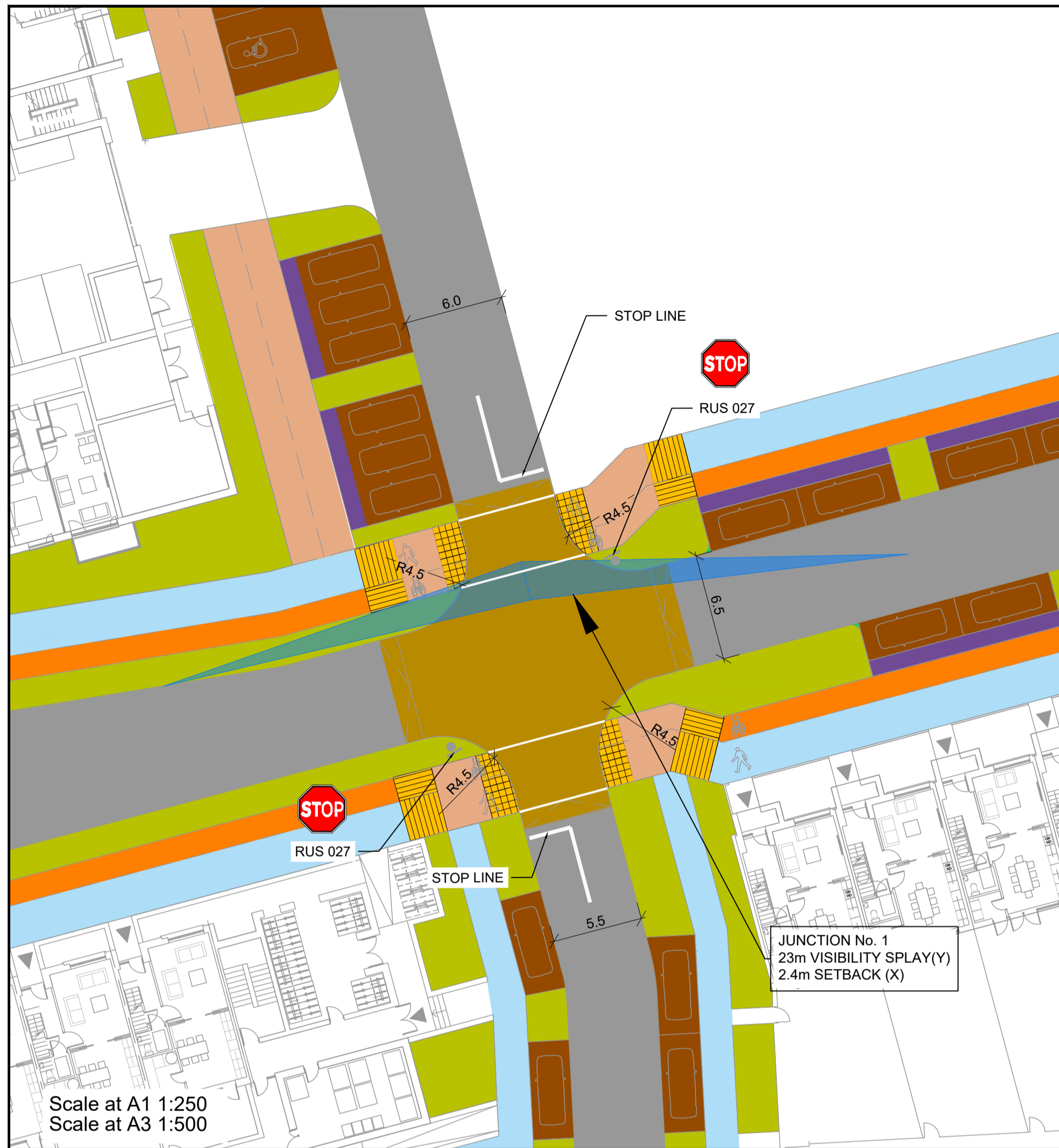


100
0 10
A1

DO NOT SCALE



- LEGEND:
- SITE BOUNDARY
 - LAND OWNER BOUNDARY
 - LOCAL / LINK STREET
 - RAISED CROSSING / HOMEZONE STREET
 - TACTILE PAVING

© ORDNANCE SURVEY IRELAND LICENSE No. AR 0082519.
ORDNANCE SURVEY IRELAND & GOVERNMENT OF IRELAND

Rev	Description	By	Date	Chk'd	Auth
C	PLANNING SUBMISSION	AK	29.10.19	JW	KB
B	FINAL CLIENT APPROVAL	AK	08.10.19	JW	KB
A	FINAL SITE LAYOUT	AK	02.08.19	JW	KB
-	FOR PLANNING	AK	30.05.19	JW	KB

ATKINS
Member of the SNC-Lavalin Group

Atkins House, 150-155 Airside
Business Park, Swords, Co. Dublin
Tel (+353) 01 810 8000
Fax (+353) 01 810 8001

Unit 2B, 2200 Cork Airport
Business Park, Cork
Tel (+353) 021 429 0300
Fax (+353) 021 429 0360

2nd Floor Technology House
Parkmore Technology Park, Galway
Tel (+353) 091 786 050
Fax (+353) 091 779 830

Client: **AEVAL**

Project: **WOODBROOK PHASE 1**

Purpose: PLANNING		Title: PHASE 1 JUNCTION LAYOUT SHEET 1 OF 7	
Original Scale: 1:250 at A1	Design/Drawn: AK	Checked: JW	Authorised: KB
Date: 30.05.19	Date: 30.05.19	Date: 30.05.19	Date: 30.05.19
Status: P	Drawing Number: 5154251 / HTR / DR / 0112	Rev: C	

File: 5154251_HTR_DR_0112.dwg
Date: Oct 29, 2019 - 3:56pm
Plotted by: jweish